

**PROPOSED LEGEND**

- EXISTING SPOT GRADE TO REMAIN
- PROPOSED SPOT GRADE
- PROPOSED CONTOUR
- WETLANDS APPLICATION CONSTRUCTION FLAG
- 100 YEAR FLOOD PLAIN CROSS SECTION LOCATION & ELEVATION

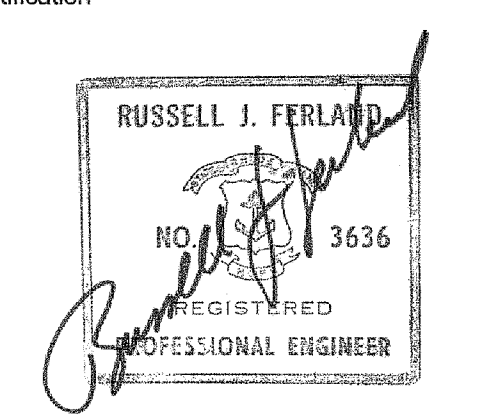
**EXISTING LEGEND**

- CATCH BASIN
- UTILITY POLE
- STREET SIGN
- SEWER MANHOLE
- DRAIN MANHOLE
- ELECT MANHOLE
- TELEPHONE MANHOLE
- OVERHEAD UTILITIES
- ELECTRIC
- WATER LINES
- STORM DRAIN
- SANITARY LINE
- GAS LINE
- FIRE HYDRANT
- LIGHT
- FENCE
- WATER GATE
- FIRE SHUT OFF
- EXISTING CONTOURS
- SPOT ELEVATION
- POINT OF APPLICATION
- WETLAND FLAG
- TREE
- PINE TREE
- TREELINE

This drawing is copyrighted and is subject to copyright protection as an "architectural work" under 17 U.S.C. Sec. 101 et seq. The protection includes but is not limited to the overall form as well as the arrangement and composition of space, materials, color and elements in the design. Under such protection, unauthorized use of this drawing may result in the cessation of construction or buildings being seized and/or monetary compensation being awarded to The Robinson Green Nevada Corporation (RGNC).

Any reproduction, possession, or use of this drawing or any part thereof without the express written permission of RGB, is prohibited. Violators will be prosecuted to the full extent of the law.

© RGB 2009



7/13/09

Drawn by JND  
Checked by RJF  
Revised on

50 Holden Street  
Providence, Rhode Island 02908  
Phone: (401) 272-1730  
Fax: (401) 273-7156  
E-mail: rgbinfo@rgb.net  
www.rgb.net

**RGB**  
Architecture • Engineering • Interior Design

**ST. BASIL CEMETERY**

125 CURRAN ROAD

CUMBERLAND, RHODE ISLAND

A.P. 6 LOT 163

Drawing Status  
**ISSUED FOR CONSTRUCTION**

Issued On 7/13/2009

Sheet Contents

**SITE PLAN**  
SCALE: 1"=20'

Project Number. 4013-9005

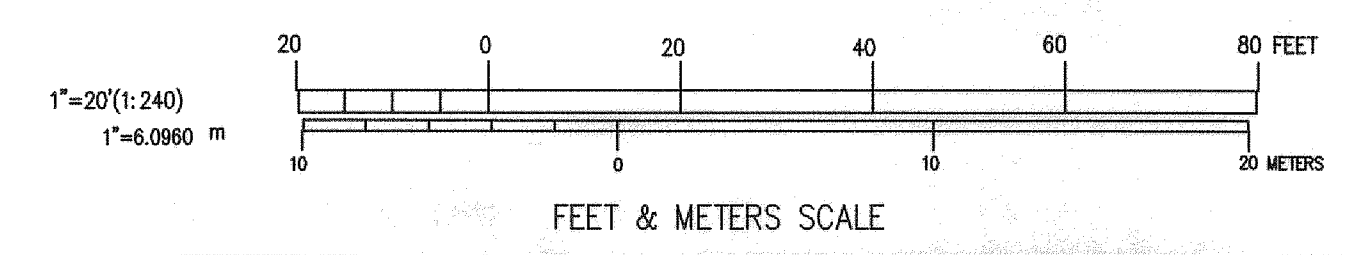
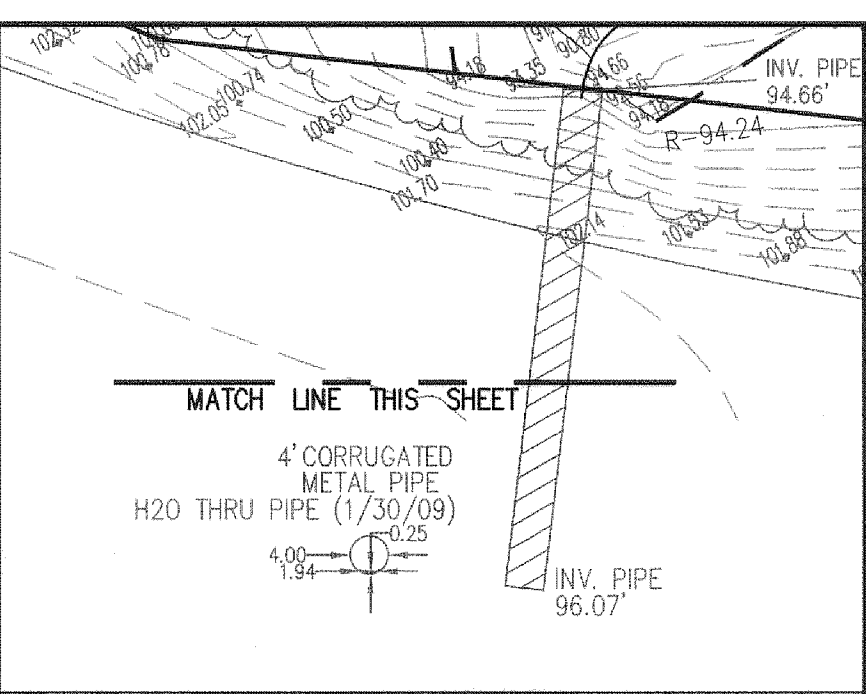
Drawing No.

**C200**

Sheet 2 of 3

BENCH MARK  
TOP STONE BOUND  
EL. 106.08 (ASSUMED)  
(SEE NOTE BELOW)

BENCH MARK NOTE:  
ADD 0.70' TO ALL ASSUMED  
ELEVATIONS TO REACH NGVD 29



192 GRAVES & 9 MAUSOLEUMS